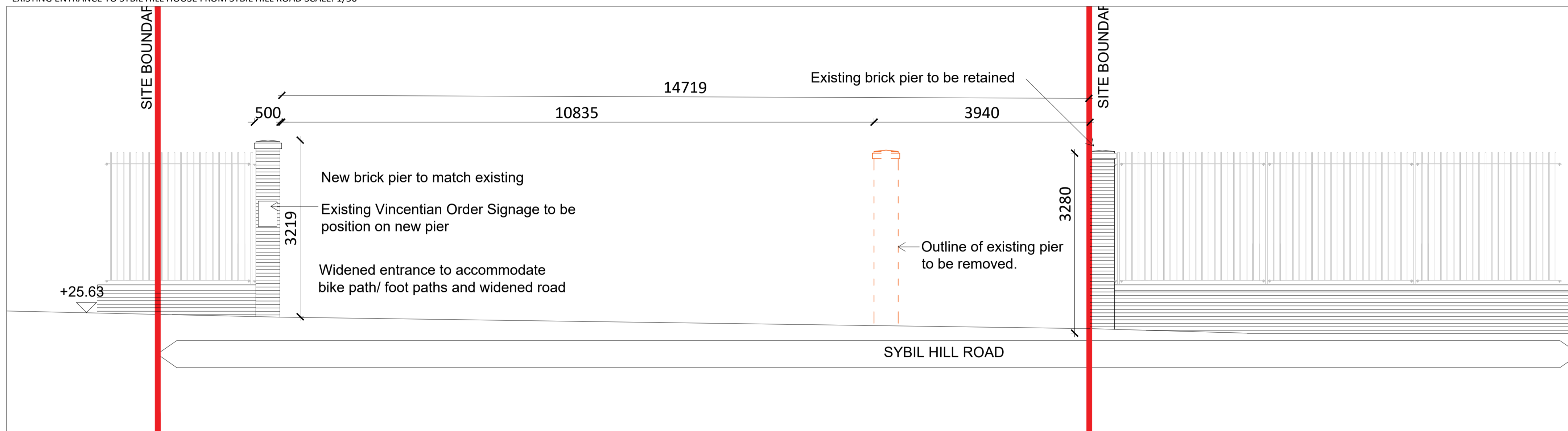
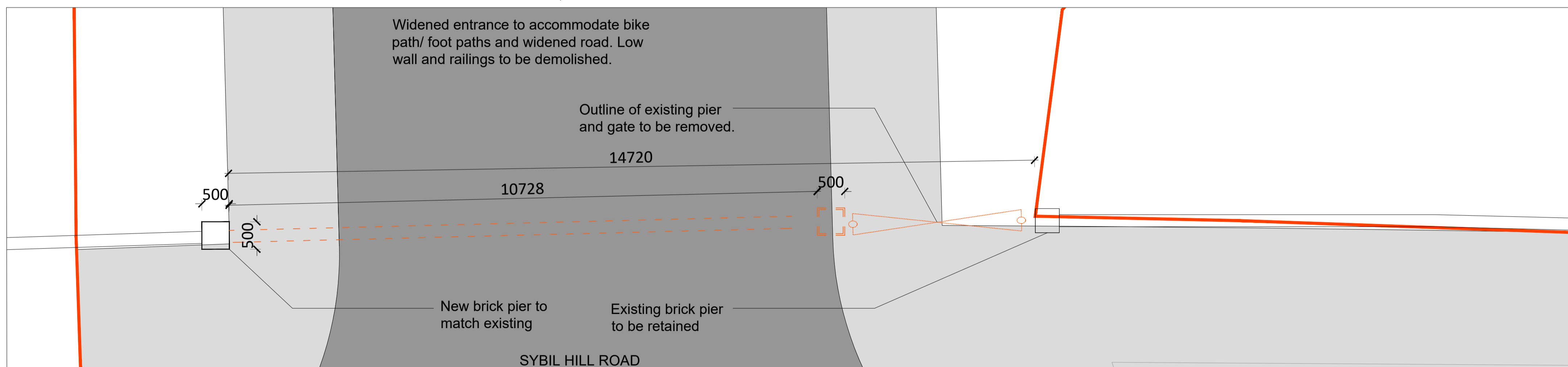


EXISTING ENTRANCE TO SYBIL HILL HOUSE FROM SYBIL HILL ROAD SCALE: 1/50



PROPOSED ENTRANCE TO SYBIL HILL HOUSE AND SAINT PAULS RESIDENTIAL DEVELOPMENT FROM SYBIL HILL ROAD SCALE: 1/50



PLAN OF PROPOSED ENTRANCE TO SYBIL HILL HOUSE AND SAINT PAULS RESIDENTIAL DEVELOPMENT SCALE: 1/50

Enter Drawing Title

Revision Description	Date	Rev. No.	Issued by

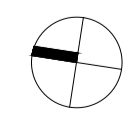
omahony pike

architecture | urban design | Dublin | Cork
 email: info@omahonypike.com | The Chapel | 26 South Mall
 tel: +353 1 202 7400 | Mount St. Anne's | Cork City
 fax: +353 1 283 0822 | Milltown, Dublin 6 | Co. Cork
 www.omahonypike.com | D06 XNS2 Ireland | T12 R2RV Ireland

Project No.: 1627
 Project Lead: JM
 Drawn By: EM
 Model No.: 1627-OMP-00-XX-M2-A-XX-21005
 Scale @ A1: 1:50
 Date Printed: OCT 2019
 Current Rev.:
 Purpose:

Project: SAINT PAUL'S RESIDENTIAL DEVELOPMENT
 Location: SYBIL HILL ROAD, RAHENY, DUBLIN
 Client: CREKAV TRADING GP LIMITED

Drawing Title: Widened Entrance to Sybil Hill Road
 Drawing No.: 1627-OMP-XX-XX-DR-A-XX-21005



Figured dimensions only to be used. This drawing is copyright of O'Mahony Pike Architects Ltd. All information is shared as per approved use in accordance with BS1192(2007) + A2(2016), Table 5; Standard Codes for Suitability of Models and Documents. If 'Information Approval Check' is empty, this information has been shared at S0 - WIP.

Suitability - Checked By: Date